 GPS Map Camera



Udaipur Division, Rajasthan, India

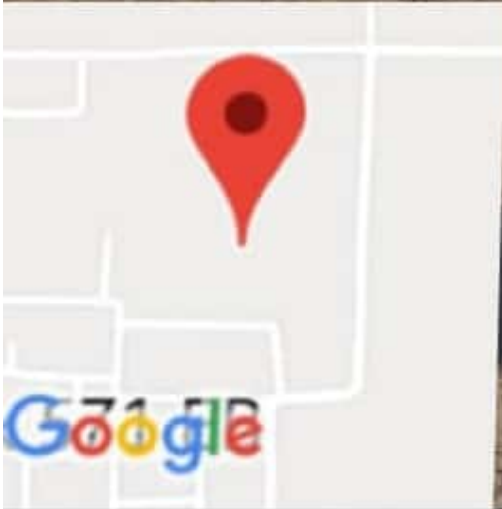
J9Q6+CMJ, Timba Gamri, Rajasthan 327024, India

Long 74.361668°

Lat 23.638619°

22/12/2023 02:14 PM





Udaipur Division, Rajasthan, India
J9Q6+HM3, Timba Gamri, Rajasthan 327024, India
Long 74.361662°
Lat 23.638894°
22/12/2023 02:15 PM



The only thing that you ABSOLUTELY HAVE
to now is the Location of the LIBRARY
Albert einstein

LIBRARY



GPS Map Camera

Udaipur Division, Rajasthan, India

J9Q6+CMJ, Timba Gamri, Rajasthan 327024, India

Long 74.361668°

Lat 23.638619°


22/12/2023 01:52 PM




Google

PRINCIPAL

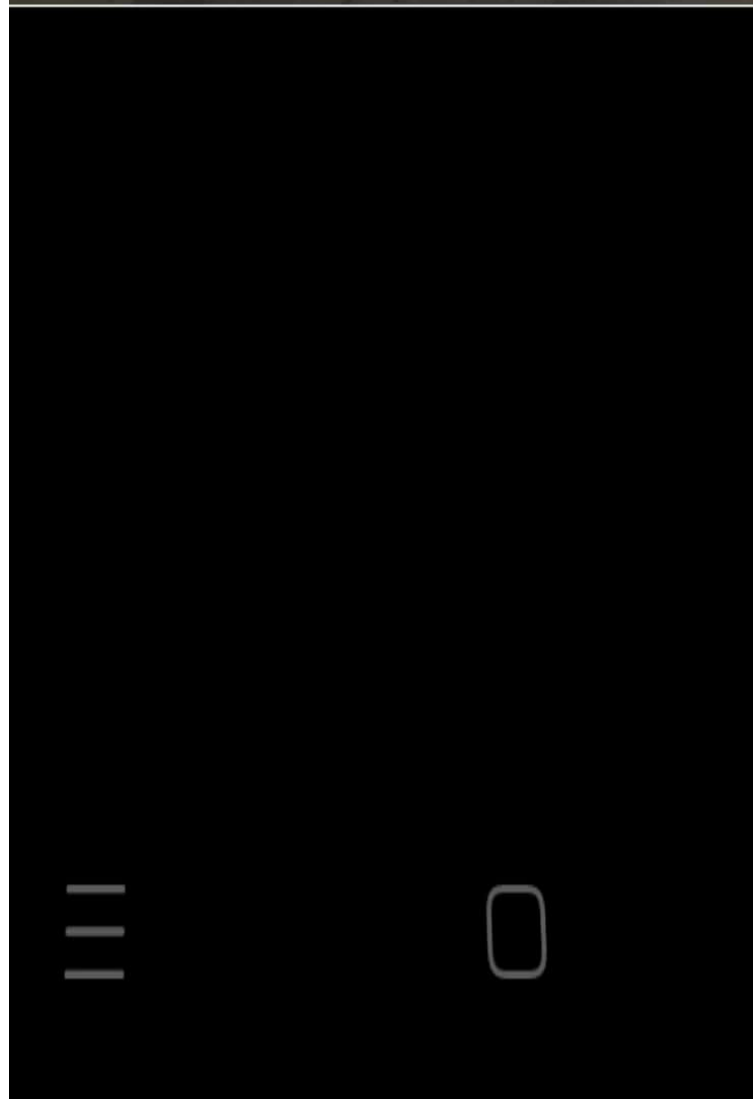


 GPS Map Camera






Udaipur Division, Rajasthan, India
J9Q6+GV7, Badliya, Timba Gamri, Rajasthan
327001, India
Long 74.362168°
Lat 23.638713°
22/12/2023 11:29 AM



CLASSROOM-I





GPS Map Camera



Udaipur Division, Rajasthan, India

J9Q6+GV7, Badliya, Timba Gamri, Rajasthan
327001, India


Long 74.362168°

Lat 23.638713°

22/12/2023 01:51 PM



GPS Map Camera



Udaipur Division, Rajasthan, India

J9Q6+GV7, Badliya, Timba Gamri, Rajasthan
327001, India

Long 74.362168°

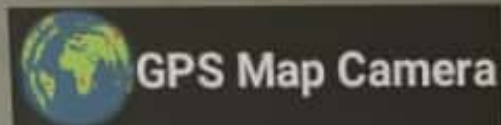
Lat 23.638713°

22/12/2023 01:52 PM

Google

The only thing that you ABSOLUTELY HAVE
to now is the Location of the LIBRARY
Albert einstein

LIBRARY



Udaipur Division, Rajasthan, India

J9Q6+CMJ, Timba Gamri, Rajasthan 327024, India

Long 74.361668°

Lat 23.638619°

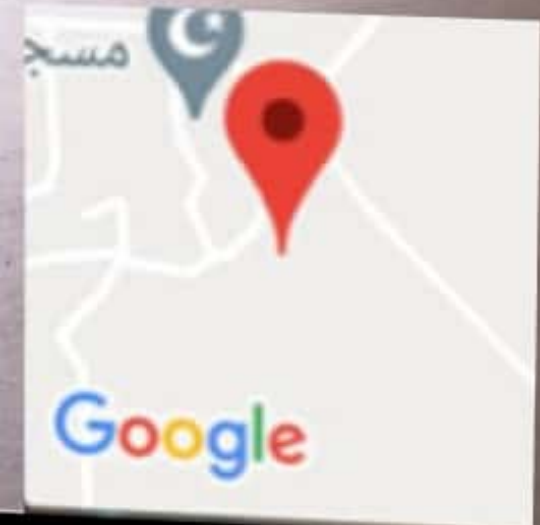
22/12/2023 01:52 PM



Google



GPS Map Camera



Udaipur Division, Rajasthan, India

J9Q6+CMJ, Timba Gamri, Rajasthan 327024, India

Long 74.361668°

Lat 23.638619°

22/12/2023 02:02 PM




 GPS Map Camera



Udaipur Division, Rajasthan, India
J9Q6+CMJ, Timba Gamri, Rajasthan 327024, India
Long 74.361668°
Lat 23.638619°
22/12/2023 02:03 PM

Google






GPS Map Camera




Udaipur Division, Rajasthan, India
J9Q6+CMJ, Timba Gamri, Rajasthan 327024, India
Long 74.361668°
Lat 23.638619°
22/12/2023 02:05 PM



 GPS Map Camera

Udaipur Division, Rajasthan, India
Unnamed Road, Rajasthan 327024, India
Long 74.332685°
Lat 23.639902°
22/12/2023 02:06 PM



le

महात्मा गांधी युवा ऑफ इन्स्टीट्यूशन आगका हस्ति स्वागत करता है


M.G. GROUP OF INE

GPS Map Camera

Udaipur Division, Rajasthan, India
Unnamed Road, Rajasthan 327024, India
Long 74.332685°
Lat 23.639902°
22/12/2023 02:07 PM





 GPS Map Camera

Udaipur Division, Rajasthan, India

J9Q6+CMJ, Timba Gamri, Rajasthan 327024, India

Long 74.361668°

Lat 23.638619°

22/12/2023 02:09 PM

